

## Minutes of the 128<sup>th</sup> Meeting of SEIAA dated 03.05.2013

The 128<sup>th</sup> meeting of the State Level Environment Impact Assessment Authority was convened on 03.05.2013 at 10.30 AM at the Authority's Office in M. P. Pollution Control Board Building, Paryavaran Parisar, Bhopal. The meeting was chaired by Shri Amar Singh, Chairman, SEIAA. The following members attended the meeting:-

- 1 Shri M. Hashim Member
- 2 Shri Sharad Kumar Jain Member Secretary I/C

A. Following cases received from SEAC have been considered and the details of the receipt of the recommendations & record from the office of SEAC is as follows:

S No	Case No. (Year 2012-13)	No. & date of latest SEAC meeting in which case was recommended	Date of receipt of records in SEIAA office
1.	1123, 967, 1000, 1011, 1082, 1083, 1084, 1085, 1086, 1091, 1092, 1123	119 <sup>th</sup> SEAC meeting dtd 02.02.2013	12.03.2013
2.	1098, 1104, 1113, 1116, 1118, 1120, 1121, , 1124, 1125, 1128	120 <sup>th</sup> SEAC meeting dtd 27.02.2013	23.03.2013

1. **Case No. 967/2012-** Prior Environmental Clearance for sand quarry (Manual) in an area of 0.90 ha for production capacity 36,000 cum / year at Khasra No. 262 Village Delwani, Tehsil Sondwa, District Alirajpur, MP by Shri Antar Singh S/o Shri Shankar Singh, Alirajpur, MP-457887.

- i. The case was discussed in 115<sup>th</sup> SEAC meeting dated 05.01.2013 and **recommended in 119<sup>th</sup> SEAC meeting dtd. 02.02.2013** ..... based on the submission of documents and presentation made by the PP the committee has **recommended for grant of prior EC to the project subject to the 11 conditions.**
- ii. It was noted that the PP has applied in **Form-I** for Prior Environmental Clearance of **Sand quarry** (Manual) in an area of 0.90 ha. for production capacity of 36,000 cubic meter/year at **Survey No. 262** at Village Delwani, Tehsil Sondwa, District Alirajpur (M.P.). It is found that PP has submitted the copy of the Order from office of the Collector (Mining), District- Alirajpur (vide Endt .No. 170 dated 05.04.2012) where in temporary permission for mining is mentioned.
- iii. As per information given by the PP in Appendix-1 duly certified by DFO & Tehsildar, the Interstate Boundary and National Park/Sanctuary are not within 10 Km. radius. Hence, **General Conditions are not attracted.**
- iv. It was noted that as per **Appendix-I**, certified by the Tehsildar, there is no habitation/settlement and water body at the **distance of 500 m. from the mining site.**
- v. It is noted that the distance of mining site from the Forest Boundary is in between 250-300 m. (vide DFO, Alirajpur L. No. 7633 dtd. 05.01.2012).
- vi. It was noted that neither PP nor SEAC has mentioned about the distance of the any other mine from the proposed mining site.

(Sharad Kumar Jain)  
Member Secretary I/C

(M. Hashim)  
Member

(Amar Singh)  
Chairman

## Minutes of the 128<sup>th</sup> Meeting of SEIAA dated 03.05.2013

- vii. The PP has proposed the lease period for 2 years and SEAC has recommended 2 years lease period.
- viii. The Environmental Management Scheme (EMS) submitted by the PP as a part of **Appendix-II** was examined and found that the EMS as submitted by PP is sketchy.
- ix. It was decided to accept the recommendation of 119<sup>th</sup> SEAC meeting dtd 02.02.2013 to grant *Prior Environmental Clearance* for **Sand Quarry** in an area of 0.90 ha. for production capacity of 36,000 cubic meter/year at Khasra No. 262, at Village Delwani, Tehsil Sondwa & District Alirajpur, (M.P.) for lease period of **Two years** by Shri Antar Singh S/o Shri Shankar Singh, Alirajpur, MP-457887 subject to the following conditions :-

- **The sand mining should be carried out at the distance of 15 m. from the stream bed.**
- Before granting the lease or permit to the PP the Collector will ensure that, there is no other prior existing mining lease or permit in operation at or within the distance of 250 m. from the this case mining area which makes the total mining lease area more than 5.0 ha. He shall intimate the position within one month to the SEIAA.

In case there is no other mining lease or permit in operation within 250 m. distance the Collector will also ensure that the permission for any new mine will not be granted without Prior EC from competent authority.

- **The collector will get a detailed EMS from PP and approve it before granting mining lease or permit.** Following points should be incorporated in the EMS :-
  - Precaution during dumping and stabilization of the top soil to be excavated and its utilization for rehabilitation of the land after quarrying.
  - Scheme of removal, storage and utilization of overburden.
  - Scheme of plantation of trees.
  - Measure for prevention air and water pollution.
  - Specific measures for addressing socio-economic concerns of local inhabitants like health, water, employment etc.
  - Other measures to be taken for minimizing the adverse effect of quarrying operation on the environment.
- The Collector or an officer authorized by him will ensure the implementation of the EMS accordingly.
- The PP will submit the approved copy of the EMS to the SEIAA office within 15 days of its approval from the collector.

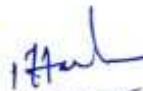
  
(Sharad Kumar Jain)  
Member Secretary I/C

  
(M. Hashim)  
Member

  
6.5.13  
(Amar Singh)  
Chairman

2. **Case No. 1000/12-** Prior Environmental Clearance for **Sand Quarry** (Manual/Semi Mechanized Method) in an area of 1.00 ha. for production capacity of 50,000 m<sup>3</sup> per year at Khasra No. 1 at Village-Kulwat, Tehsil-Alirajpur, Distt.-Alirajpur (M.P.) by Shri Nasla S/o Shri Lalu, Lease Owner, Vill & Post-Palwat, Tehsil-Alirajpur, District-Alirajpur (M.P)-457888.
- i. The case was **discussed in 115<sup>th</sup> SEAC meeting dtd. 05.01.2013 and recommended in 119<sup>th</sup> SEAC meeting dtd. 02.02.2013** ..... based on the submission of documents and presentation made by the PP the committee has **recommended for grant of prior EC to the project subject to the 11 conditions.**
  - ii. It was noted that the PP has applied in **Form-I** for Prior Environmental Clearance of **Sand Quarry** in an area of 1.00 ha. for production capacity of 50,000 m<sup>3</sup> per year at **Survey No. 1** at Village Kulwat, Tehsil-Alirajpur, Distt.-Alirajpur (M.P.)). It is found that PP has submitted the copy of the letter from office of the Collector (Mining), District-Alirajpur (vide No. 1166 dated 15.10.2012) wherein temporary permission for mining is mentioned.
  - iii. As per information given by the PP in Appendix-1 duly certified by DFO & Tehsildar, the Interstate Boundary and National Park/Sanctuary are not within 10 Km. radius. Hence, **General Conditions are not attracted.**
  - iv. It was noted that as per **Appendix-I** certified by the Tehsildar, there is no habitation/settlement within **500 m. from the mining site.**
  - v. It is noted that the distance of mining site from the Forest Boundary is 675 m. (vide DFO, Alirajpur L.No. 4457 dtd. 19.07.2012).
  - vi. It was noted that neither PP nor SEAC has mentioned about the distance of the any other mine from the proposed mining site.
  - vii. The PP has proposed the lease period for two years and SEAC has recommended two years lease period.
  - viii. The Environmental Management Scheme (EMS) submitted by the PP as a part of **Appendix-II** was examined and found that the EMS as submitted by PP is sketchy.
  - ix. It was decided to accept the recommendation of 119<sup>th</sup> SEAC meeting dtd 02.02.2013 to grant Prior Environmental Clearance for **Sand Quarry** in an area of 1.00 ha. for production capacity of 50,000 m<sup>3</sup> per year at Khasra No. 1 at Village-Kulwat, Tehsil-Alirajpur, Distt.-Alirajpur (M.P.) for lease period of **Two years** by Shri Nasla S/o Shri Lalu, Lease Owner, Vill & Post-Palwat, Tehsil-Alirajpur, District-Alirajpur (M.P)-457888 subject to the following conditions :-
    - **The sand mining should be carried out at the distance of 40 m. from the stream bed.**
    - Before granting the lease or permit to the PP the Collector will ensure that, there is no other prior existing mining lease or permit in operation at or within the distance of 250 m. from the this case mining area which

  
(Sharad Kumar Jain)  
Member Secretary I/C

  
(M. Hashim)  
Member

  
6.5.13  
(Amar Singh)  
Chairman

makes the total mining lease area more than 5.0 ha. He shall intimate the position within one month to the SEIAA.

In case there is no other mining lease or permit in operation within 250 m. distance the Collector will also ensure that the permission for any new mine will not be granted without Prior EC from competent authority.

- **The collector will get a detailed EMS from PP and approve it before granting mining lease or permit.** Following points should be incorporated in the EMS :-

- Precaution during dumping and stabilization of the top soil to be excavated and its utilization for rehabilitation of the land after quarrying.
- Scheme of removal, storage and utilization of overburden.
- Scheme of plantation of trees.
- Measure for prevention air and water pollution.
- Specific measures for addressing socio-economic concerns of local inhabitants like health, water, employment etc.
- Other measures to be taken for minimizing the adverse effect of quarrying operation on the environment.

- The Collector or an officer authorized by him will ensure the implementation of the EMS accordingly.


- The PP will submit the approved copy of the EMS to the SEIAA office within 15 days of its approval from the collector.

3. **Case No. 1011/2013-** Prior Environmental Clearance for Sand quarry (Manual/Semi mechanized) in an area of 2.0 ha for production capacity 20,000 cubic meter per year at Khasra No. 221, Village Akola, Tehsil & District Alirajpur, MP by Shri Guman Singh S/o Shri Nan Singh, Village Akola, P. O. Ambari, Tehsil & District Alirajpur, MP-457887.

- i. The case was discussed in 115<sup>th</sup> SEAC meeting dated 05.01.2013 and **recommended in 119<sup>th</sup> SEAC meeting dtd. 02.02.2013** ..... based on the submission of documents and presentation made by the PP the committee has **recommended for grant of prior EC to the project subject to the 11 conditions.**

- ii. It was noted that the PP has applied in **Form-I** for Prior Environmental Clearance **of Sand quarry** (Manual/Semi mechanized) in an area of 2.0 ha. for production capacity of 20,000 cubic meter/year at **Survey No. 221** at Village Akola, Tehsil & District Alirajpur (M.P.). It is found that PP has submitted the copy of the letter from office of the Collector (Mining), District-Alirajpur (vide Endt. No. 1166 dated 15.10.2012) where in temporary permission for mining is mentioned.

  
(Sharad Kumar Jain)  
Member Secretary I/C

  
(M. Hashim)  
Member

  
6.5.13  
(Amar Singh)  
Chairman

## Minutes of the 128<sup>th</sup> Meeting of SEIAA dated 03.05.2013

- iii. As per information given by the PP in Appendix-1 duly certified by DFO & Tehsildar, the Interstate Boundary and National Park/Sanctuary are not within 10 Km. radius. Hence, **General Conditions are not attracted.**
- iv. It was noted that as per **Appendix-I**, certified by the Tehsildar, there is no habitation/settlement and water body at the **distance of 500 m. from the mining site.**
- v. It was noted that the information about the distance of mining site from the Forest (Reserved/Protected) land is not available in the records.
- vi. It was noted that neither PP nor SEAC has mentioned about the distance of the any other mine from the proposed mining site.
- vii. The PP has proposed the lease period for 2 years and SEAC has recommended 2 years lease period.
- viii. The Environmental Management Scheme (EMS) submitted by the PP as a part of **Appendix-II** was examined and found that the EMS as submitted by PP is sketchy.
- x. It was decided to It accept the recommendation of 119<sup>th</sup> SEAC meeting dtd 02.02.2013 to grant Prior Environmental Clearance for **Sand Quarry** in an area of 2.0 ha. for production capacity of 20,000 cubic meter/year at Khasra No. 221, at Village Akola, Tehsil & District Alirajpur (M.P.) for lease period of **Two years** by Shri Guman Singh S/o Shri Nan Singh, Village Akola, P. O. Ambari, Tehsil & District Alirajpur, MP-457887 subject to the following conditions :-

➤ **The sand mining should be carried out at the distance of 15 m. from the stream bed.**

➤ In case if the distance is less than 250 m. it was decided that the Collector would ensure that the PP has obtained the NOC from the committee constituted under the Chairmanship of PS Forest before execution of quarry agreement / mining.

➤ Before granting the lease or permit to the PP the Collector will ensure that, there is no other prior existing mining lease or permit in operation at or within the distance of 250 m. from the this case mining area which makes the total mining lease area more than 5.0 ha. He shall intimate the position within one month to the SEIAA.

In case there is no other mining lease or permit in operation within 250 m. distance the Collector will also ensure that the permission for any new mine will not be granted without Prior EC from competent authority.

➤ **The collector will get a detailed EMS from PP and approve it before granting mining lease or permit.** Following points should be incorporated in the EMS :-

- Precaution during dumping and stabilization of the top soil to be excavated and its utilization for rehabilitation of the land after quarrying.

  
(Sharad Kumar Jain)  
Member Secretary I/C

  
(M. Hashim)  
Member

  
6.5.13  
(Amar Singh)  
Chairman

## Minutes of the 128<sup>th</sup> Meeting of SEIAA dated 03.05.2013

- Scheme of removal, storage and utilization of overburden.
  - Scheme of plantation of trees.
  - Measure for prevention air and water pollution.
  - Specific measures for addressing socio-economic concerns of local inhabitants like health, water, employment etc.
  - Other measures to be taken for minimizing the adverse effect of quarrying operation on the environment.
- The Collector or an officer authorized by him will ensure the implementation of the EMS accordingly.
- The PP will submit the approved copy of the EMS to the SEIAA office within 15 days of its approval from the collector.

**4. Case No. 1082/13- Prior Environmental Clearance for Murrum Quarry (Manual Method) in an area of 2.0 ha. for production capacity of 5,000 m<sup>3</sup> per year at Khasra No. 18/1/1/1/1 at Village-Shobhagpura, Tehsil-Narsinghgarh, Distt.-Rajgarh (M.P.) by V.V. Construction, Shri V.K. Lahoti, Partner, Madan Mohan Lahoti, Auto Complex, Transport Nagar, A.B Road, Raghogarh, District-Guna (M.P.)-473226.**

- i. The case was recommended in 119<sup>th</sup> SEAC meeting dtd. 02.02.2013 ..... based on the submission of documents and presentation made by the PP the committee has recommended for grant of prior EC to the project subject to the 12 conditions.
- ii. It was noted that the PP has applied in Form-I for Prior Environmental Clearance of Murrum Quarry in an area of 2.00 ha. for production capacity of 5,000 m<sup>3</sup> per year at Survey No. 18/1/1/1/1 at Village-Shobhagpura, Tehsil-Narsinghgarh, Distt.-Rajgarh (M.P.). It is found that PP has submitted the copy of the letter from office of the Collector (Mining), District-Rajgarh (vide No. 695 dated 26.11.2012) wherein temporary permission for mining is mentioned.
- iii. It was noted that DFO, Rajgarh vide L.No. 7373 dtd. 23.11.2012 has given following contradictory information regarding sanctuary which was required in fulfillment Appendix-1.

आवेदित क्षेत्र से 10 कि.मी. की परिधि में कोई अभयारण्य स्थित है।

नहीं। आवेदित क्षेत्र से 10 कि.मी. की परिधि में वन्य अभयारण्य स्थित है।

*It was decided to write DFO to clarify the exact status of the sanctuary and distance from the mining site. It should be made available to SEIAA within one month. A copy of the letter should be endorsed to the PP also.*

- iv. It was also noted that the information submitted in Appendix-1 is signed by RI, Narsinghgarh Circle but not verified by the Tehsildar as decided in 107<sup>th</sup> SEIAA meeting dated 17-09-2012. It was decided to write the Collector, Rajgarh to provide the information in Appendix-1, verified by the Tehsildar, Narsinghgarh. *It should be made available to SEIAA within one month. A copy of the letter should be endorsed to the PP also.*

(Sharad Kumar Jain)  
Member Secretary I/C

(M. Hashim)  
Member

(Amar Singh)  
Chairman

**Minutes of the 128<sup>th</sup> Meeting of SEIAA dated 03.05.2013**

5. **Case No. 1083/2013-** Prior Environmental Clearance for Muram quarry (Manual) in an area of 1.00 ha production capacity 3000 cum / year at Khasra No. 377/1/1/1/3, Village Sarana, Tehsil Narsingharh, District Rajgarh, MP by V. V. Construction Shri V. K. Lahoti, Madan Mohan Lahoti Auto Complex, Transport Nagar, A. B. Road, Raghogarh, District Guna, MP-473226.

- i. The case was recommended in 119<sup>th</sup> SEAC meeting dtd. 02.02.2013 ..... based on the submission of documents and presentation made by the PP the committee has recommended for grant of prior EC to the project subject to the 15 conditions.
- ii. It was noted that the PP has applied in Form-I for Prior Environmental Clearance of Murum quarry (Manual) in an area of 1.0 ha. for production capacity of 3,000 cubic meter/year at Survey No. 377/1/1/1/3 at Village Sarana, Tehsil Narsingharh, District Rajgarh (M.P.). It is found that PP has submitted the copy of the letter from office of the Collector (Mining), District-Rajgarh (vide L.No. 689 dated 26.11.2012) where in temporary permission for mining is mentioned.
- iii. It was noted that DFO, Rajgarh vide L.No. 7373 dtd. 23.11.2012 has given following contradictory information regarding sanctuary which was required in fulfillment of Appendix-1.

आवेदित क्षेत्र से 10 कि.मी. की परिधि में कोई अभयारण्य स्थित है।	नहीं। आवेदित क्षेत्र से 10 कि.मी. की परिधि में वन्य अभयारण्य स्थित है।
---	--

*It was decided to write DFO to clarify the exact status of the sanctuary and distance from the mining site. It should be made available to SEIAA within one month. A copy of the letter should be endorsed to the PP also.*

- iv. It was noted that as per Appendix-I, certified by the Tehsildar, there is no habitation/settlement and water body within 500 m. from the mining site.

*It was also noted that the information submitted in Appendix-1 is signed by RI, Narsingharh Circle but not verified by the Tehsildar as decided in 107<sup>th</sup> SEIAA meeting dated 17-09-2012. It was decided to write the Collector, Rajgarh to provide the information in Appendix-1, verified by the Tehsildar, Narsingharh. It should be made available to SEIAA within one month. A copy of the letter should be endorsed to the PP also.*

6. **Case No. 1084/13-** Prior Environmental Clearance for Murrum Quarry (Manual Method) in an area of 1.833 ha. for production capacity of 5,000 m<sup>3</sup> per year at Khasra No. 1251/1, 1251/2 at Village-Boda, Tehsil-Narsingharh, Distt.-Rajgarh (M.P.) by V.V. Construction, Shri V.K. Lahoti, Partner, Madan Mohan Lahoti, Auto Complex, Transport Nagar, A.B Road, Raghogarh, District-Guna (M.P)-473226.

- i. The case was recommended in 119<sup>th</sup> SEAC meeting dtd. 02.02.2013 ..... based on the submission of documents and presentation made by the PP the committee has recommended for grant of prior EC to the project subject to the 12 conditions.
- ii. It was noted that the PP has applied in Form-I for Prior Environmental Clearance of Murrum Quarry in an area of 1.833 ha. for production capacity

(Sharad Kumar Jain)  
Member Secretary I/C

(M. Hashim)  
Member

(Amar Singh)  
Chairman

## Minutes of the 128<sup>th</sup> Meeting of SEIAA dated 03.05.2013

of 5,000 m<sup>3</sup> per year at **Survey No. 1251/1, 1251/2** at Village-Boda, Tehsil-Narsingharh, Distt.-Rajgarh (M.P.). It is found that PP has submitted the copy of the letter from office of the Collector (Mining), District-Rajgarh (vide No. 693 dated 26.11.2012) wherein temporary permission for mining is mentioned.

- iii. As per information given by the PP in Appendix-1 duly certified by DFO & RI, the Interstate Boundary and National Park/Sanctuary are not within 10 Km. radius. Hence, **General Conditions are not attracted**.
- iv. It was noted that as per **Appendix-I**, reported and signed by the RI, there is no habitation/settlement and water body within **500 m. from the mining site**.

It was also noted that the information submitted in Appendix-1 is signed by RI, Narsingharh Circle but not verified by the Tehsildar as decided in 107<sup>th</sup> SEIAA meeting dated 17-09-2012. It was decided to write the Collector, Rajgarh to provide the information in Appendix-1, verified by the Tehsildar, Narsingharh. *It should be made available to SEIAA within one month. A copy of the letter should be endorsed to the PP also.*

7. **Case No. 1085/2013-** Prior Environmental Clearance for Murum/Stone quarry (Manual) in area of 1.012 ha production capacity 5,000 cum / year at Khasra No. 195/2/2 Village Aankkhedi, Tehsil Narsingharh, District Rajgarh, MP by V. V. Construction Shri V. K. Lahoti, Madan Mohan Lahoti Auto Complex, Transport Nagar, A. B. Road, Raghogarh, District Guna, MP-473226.

- i. The case was **recommended in 119<sup>th</sup> SEAC meeting dtd. 02.02.2013** ..... based on the submission of documents and presentation made by the PP the committee has **recommended for grant of prior EC to the project subject to the 12 conditions**.
- ii. It was noted that the PP has applied in **Form-I** for Prior Environmental Clearance **of Murum/Stone quarry** (Manual) in an area of 1.012 ha. for production capacity of 5,000 cubic meter/year at **Survey No. 195/2/2** at Village Aankkhedi, Tehsil Narsingharh, District Rajgarh (M.P.). It is found that PP has submitted the copy of the letter from office of the Collector (Mining), District-Rajgarh (vide L.No. 691 dated 26.11.2012) wherein temporary permission for mining is mentioned.
- iii. As per information given by the PP in Appendix-1 duly certified by DFO & Tehsildar, the Interstate Boundary and National Park/Sanctuary are not within 10 Km. radius. Hence, **General Conditions are not attracted**.
- iv. It was noted that as per **Appendix-I**, certified by the Tehsildar, there is no habitation/settlement and water body at the **distance of 500 m. from the mining site**.

It was also noted that the information submitted in Appendix-1 is signed by RI, Circle-1 Boda but not verified by the Tehsildar as decided in 107<sup>th</sup> SEIAA meeting dated 17-09-2012. It was decided to write the Collector, Rajgarh to provide the information in Appendix-1, verified by the Tehsildar,

  
(Sharad Kumar Jain)  
Member Secretary I/C

  
(M. Hashim)  
Member


  
6.5.13  
(Amar Singh)  
Chairman

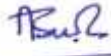
## Minutes of the 128<sup>th</sup> Meeting of SEIAA dated 03.05.2013

Narsinghgarh. It should be made available to SEIAA within one month. A copy of the letter should be endorsed to the PP also.

8. **Case No. 1086/13-** Prior Environmental Clearance for **Stone/Boulder Quarry** (Manual/Semi Mechanized Method) in an area of 4.75 ha. for production capacity of 25,000 m<sup>3</sup> per year at Khasra No. 230/1, 230/3, 227 at Village-Ladsada, Tehsil-Waraseoni, Distt.-Balaghat (M.P.) by Shri Abdul Rajik S/o Shri Abdul Kadar Shekh, Lease Owner, Ward No. 24, Indira Nagar, Balaghat (M.P)-481001.
- The case was **recommended in 119<sup>th</sup> SEAC meeting dtd. 02.02.2013** ..... based on the submission of documents and presentation made by the PP the committee has **recommended for grant of prior EC to the project subject to the 12 conditions.**
  - It was noted that the PP has applied in **Form-I** for Prior Environmental Clearance of **Stone/Boulder Quarry** in an area of 4.75 ha. for production capacity of 25,000 m<sup>3</sup> per year at **Khasra No. 230/1, 230/3, 227** at Village-Ladsada, Tehsil-Waraseoni, Distt.-Balaghat (M.P.). It is found that PP has submitted the copy of the letter from office of the Collector (Mining), District-Balaghat (vide No. 1896 dtd 18.09.2012) wherein temporary permission for mining is given in at Khasra nos. 230/1, 230/3 & 226.
  - In the above context it was noted that **Survey Nos viz. 230/1, 230/3, 227** mentioned by PP in **Form-1** and mentioned in **Appendix-1**, verified by Tehsildar (vide L.No. 6535 dtd. 26.11.2012), are identical but in the letter from office of the Collector (Mining), District- Balaghat (vide No. 1896 dtd 18.09.2012) out of above three survey nos in place of survey no 227 it is mentioned as 226 which seems a typographical error.
  - As per information given by the PP in Appendix-1 duly certified by DFO & Tehsildar, the Interstate Boundary and National Park/Sanctuary are not within 10 Km. radius. Hence, **General Conditions are not attracted.**
  - It was noted that as per **Appendix-I**, certified by the Tehsildar, there is no habitation/settlement and water body at the **distance of 500 m. from the mining site.**
  - It is noted that the distance of mining site from the Forest Boundary is about 5 k.m. (vide DFO, Balaghat L.No. 4793 dtd. 23.07.2012).
  - It was noted that neither PP nor SEAC has mentioned about the distance of the any other mine from the proposed mining site.
  - The PP has proposed the lease period for two years and SEAC has recommended ten years lease period.
  - The Environmental Management Scheme (EMS) submitted by the PP as a part of **Appendix-II** was examined and found that the EMS as submitted by PP is sketchy.
  - It was decided to accept the recommendation of 119<sup>th</sup> SEAC meeting dtd 02.02.2013 to grant Prior Environmental Clearance for **Stone/Boulder Quarry** (Manual/Semi Mechanized Method) in an area of 4.75 ha. for

  
(Sharad Kumar Jain)  
Member Secretary I/C

  
(M. Hashim)  
Member

  
(Amar Singh)  
Chairman

## Minutes of the 128<sup>th</sup> Meeting of SEIAA dated 03.05.2013

production capacity of 25,000 m<sup>3</sup> per year at Khasra No. 230/1, 230/3, 227 at Village-Ladsada, Tehsil-Waraseoni, Distt.-Balagahat (M.P.) for lease period of **Two years** by Shri Abdul Rajik S/o Shri Abdul Kadar Shekh, Lease Owner, Ward No. 24, Indira Nagar, Balagahat (M.P.)-481001 subject to the following conditions :-

- Before granting the lease or permit to the PP the Collector will ensure that, there is no other prior existing mining lease or permit in operation at or within the distance of 250 m. from the this case mining area which makes the total mining lease area more than 5.0 ha. He shall intimate the position within one month to the SEIAA.

In case there is no other mining lease or permit in operation within 250 m. distance the Collector will also ensure that the permission for any new mine will not be granted without Prior EC from competent authority.

- **The collector will get a detailed EMS from PP and approve it before granting mining lease or permit.** Following points should be incorporated in the EMS :-


- Precaution during dumping and stabilization of the top soil to be excavated and its utilization for rehabilitation of the land after quarrying.
- Scheme of removal, storage and utilization of overburden.
- Scheme of plantation of trees.
- Measure for prevention air and water pollution.
- Specific measures for addressing socio-economic concerns of local inhabitants like health, water, employment etc.
- Other measures to be taken for minimizing the adverse effect of quarrying operation on the environment.

- The Collector or an officer authorized by him will ensure the implementation of the EMS accordingly.
- The PP will submit the approved copy of the EMS to the SEIAA office within 15 days of its approval from the collector.

9. **Case No. 1091/2013-** Prior Environmental Clearance for Muram/Stone quarry (Manual) in area of 3.00 ha production capacity 35,000 cum / year at Khasra No. 406/1/12 Village Bhojpurya, Tehsil Narsinghgarh, District Rajgarh, MP by V. V. Construction Shri V. K. Lahoti, Madan Mohan Lahoti Auto Complex, Transport Nagar, A. B. Road, Raghogarh, District Guna, MP-473226.

- i. The case was **recommended in 119<sup>th</sup> SEAC meeting dtd. 02.02.2013** ..... based on the submission of documents and presentation made by the PP the committee has **recommended for grant of prior EC to the project subject to the 12 conditions.**
- ii. It was noted that the PP has applied in **Form-I** for Prior Environmental Clearance of **Murum/Stone quarry** (Manual) in an area of 3.0 ha. for

  
(Sharad Kumar Jain)  
Member Secretary I/C

  
(M. Hashim)  
Member

  
6.5.13  
(Amar Singh)  
Chairman

## Minutes of the 128<sup>th</sup> Meeting of SEIAA dated 03.05.2013

production capacity of 35,000 cubic meter/year at **Survey No. 406/1/12** at Village Bhojpurya, Tehsil Narsingharh, District Rajgarh (M.P.). It is found that PP has submitted the copy of the letter from office of the Collector (Mining), District-Rajgarh (vide L.No. 691 dated 26.11.2012) where in temporary permission for mining is mentioned.

- iii. As per information given by the PP in Appendix-1 duly certified by DFO & Tehsildar, the Interstate Boundary and National Park/Sanctuary are not within 10 Km. radius. Hence, **General Conditions are not attracted**.
- iv. It was noted that as per **Appendix-I**, signed by the RI, there is water body within the **distance of 500 m. from the mining site**.

*In this context it was decided to write the Collector to seek information in Appendix -1, verified by Tehsildar, regarding the size of the water body, water availability in it and use of its water by local residents. It should be made available to SEIAA within one month. A copy of the letter should be endorsed to the PP also.*

10. **Case No. 1092/13-** Prior Environmental Clearance for **Murum Quarry** (Manual Method) in an area of 2.0 ha. for production capacity of 5,000 m<sup>3</sup> per year at Khasra No. 248 at Village-Ranjeetpura, Tehsil-Narsingharh, Distt.-Rajgarh (M.P.) by V.V. Construction, Shri V.K. Lahoti, Partner, Madan Mohan Lahoti, Auto Complex, Transport Nagar, A.B Road, Raghogarh, District-Guna (M.P)-473226.

- i. The case was **recommended in 119<sup>th</sup> SEAC meeting dtd. 02.02.2013** ..... based on the submission of documents and presentation made by the PP the committee has **recommended for grant of prior EC to the project subject to the 12 conditions**.
- ii. It was noted that the PP has applied in **Form-I** for Prior Environmental Clearance of **Murum Quarry** in an area of 2.0 ha. for production capacity of 5,000 m<sup>3</sup> per year at **Survey No. 248** at Village-Ranjeetpura, Tehsil-Narsingharh, Distt.-Rajgarh (M.P.). It is found that PP has submitted the copy of the letter from office of the Collector (Mining), District-Rajgarh (vide No. 697 dated 26.11.2012) wherein temporary permission for mining is mentioned.
- iii. As per information given by the PP in Appendix-1 duly certified by DFO & Tehsildar, the Interstate Boundary and National Park/Sanctuary are not within 10 Km. radius. Hence, **General Conditions are not attracted**.
- iv. It was noted that as per Appendix-I, signed by the RI but not verified by Tehsildar there is habitation/settlement, water body (Dudhi river) and educational institute within 500 m. from the mining site.

*In this context it was decided to write the Collector to seek information (i) regarding the size of the water body, water availability in it and use of its water by local residents. (ii) regarding the distance of the settlement & number of houses and distance of education institute from the mining site. This information should be available to SEIAA within one month. A copy of*

  
(Sharad Kumar Jain)  
Member Secretary I/C

  
(M. Hashim)  
Member

  
6.5.13  
(Amar Singh)  
Chairman

## Minutes of the 128<sup>th</sup> Meeting of SEIAA dated 03.05.2013

*the letter should be endorsed to the PP also. Secondly the Annexure-1 should be verified by Tehsildar also.*

- 11. Case No. 1123/2013,** Prior Environmental Clearance for Gharonda Affordable Housing Awasiya Yojna Project at Khasra No. 66, 121 & 127, Village Salaiya, Tehsil Huzur, District Bhopal total land area 85100 sq m (8.510 ha) total built up area 46988.02 sq m by Bhopal Development Authority through Executive Engineer Mr. Alpna Saxena, Pragati Bhawan, Press Complex, MP Nagar, Zone-I, Bhopal
- The proposed project is residential building construction project at Khasra No. 66, 121 & 127 Village Salaiya, Tehsil Huzur, District Bhopal. The Proponent is Bhopal Development Authority through Executive Engineer Mr. Alpna Saxena.
  - As per the T & CP Bhopal (vide letter no. 761 dtd 04.10.2012) the total land area is 85100 sq m (8.510 ha) at Village Salaiya, Tehsil Huzur, District Bhopal, MP. The total built up area proposed by PP is 46988.02 sq m (Form-1 & 119<sup>th</sup> SEAC meeting dtd 02.02.13). The project comes under 8 (a) category (B) of schedule of EIA Notification, 2006 because total construction is between 20,000 sqmt. & 1,50,000 sqmt.
  - The project includes development of residential blocks under affordable housing Awasiya Yojna and as proposed construction of 70 blocks / towers (G + 3) with 1104 flats (EWS & LIG). The height of the building is stilt + 12 m. PP has submitted a copy of letter (528 dtd 17.12.12) submitted to Nagar Palika Parishad, Kolar regarding building permission.
  - The case was discussed in 119<sup>th</sup> SEAC meeting dtd 02.02.2013 and recommended the project for grant of prior EC subject to 09 special conditions.
  - The land has been allocated to Bhopal Development Authority by the Collector, Bhopal vide letter no. 2912/RM/ Shakha/2012 dtd 06.08.12. It is noted that PP has submitted the notarized copy of Khasra Panchsala 2006-07. As per the Khasra Panchsala the part of Khasra No. 66, 121 & 127 for the proposed project is under the possession of MP Government.

क्र.	फार्म -1 में उल्लेख किये गये खसरा नं.	टी एण्ड सी पी में उल्लेखित खसरा नं.	खसरा पांचशाला वर्ष 2006-08	स्वामित्व (खसरा पांचशाला अनुसार)
1	खसरा नं. रकबा है.	खसरा नं. रकबा है.	खसरा नं. रकबा है.	
2	66	66	66	2.02
3	121	121	121	1.43
	127	127	127	10.93
	कुल 8.510 है. 85,1000 वर्गमी	8.510 है.	14.38 है.	

**It is decided that the construction should be started only after the possession of the land is duly transferred to BDA by the State Govt. / its authorized officer. The BDA's ownership should also be mentioned in Khasra Panchsala.**

- It is noted that the total water requirement is 752 KLD and fresh water requirement is 408 KLD. The source of water is municipal supply. SEAC in its 119<sup>th</sup> meeting dtd 02.02.13 has recommended that fresh water demand shall not exceed from 408 KLD. PP has submitted provisional NOC from Kolar Nagar Palika, Bhopal (vide letter no. 32 dtd 03.04.13) for supply of water. **It is decided**

(Sharad Kumar Jain)  
Member Secretary I/C

(M. Hashim)  
Member

(Amar Singh)  
Chairman


## Minutes of the 128<sup>th</sup> Meeting of SEIAA dated 03.05.2013

that the entire demand of fresh water (408 KLD) should be met through Kolar Nagar Palika municipal supply and there should be no extraction of ground water.

- vii. PP has proposed rain water harvesting for roof top areas and network of pecculation wells for artificial recharge of ground water.
- viii. The total waste water generation is 520 KLD. PP has provided sewage treatment plant of 525 KLD capacity. The treated waste water is proposed to be uses in flushing – 203.97 KLD and horticulture – 140.0 KLD while extra treated water will be 124.03 KLD. PP has submitted letter from Kolar Nagar Palika, Bhopal (vide letter no. 31 dtd 03.04.13) regarding disposal of 124 KLD of extract treated waste water. It is mentioned in the letter that presently in village Saliya drainage line and sewer line have not been laid down. However the activity is proposed. Hence provisional NOC for discharge of 124 KLD treated water is given for future. **It was decided that the final disposal of extra treated waste water should be integrated with the municipal sewer system.**
- ix. The maximum height of the building is 12 m + stilt which is less than 15 m, hence the MoEF, Gol office memorandum (vide no. 21-270/2008IA.III dtd 07.02.12) guidelines regarding highrise building are not applicable.
- x. Approximately 2.23 tonnes per day of Municipal Solid waste shall be generated this shall be segregated at source and collected in different coloured covered bins. PP has submitted provisional NOC from Kolar Nagar Palika, Bhopal (vide letter no. 32 dtd 03.04.13) for disposal of Municipal Solid waste. **It was decided that the final disposal of MSW should be linked with the Nagar Palika Parishad, Kolar.**
- xi. PP has provided car parking area 23000 sqmt. in the open area which is sufficient for 920 ECS (23000/25 sqmt. per car). **It was decided that the car parking space should be provided as per the MPBVR 2012 (Rule No. 84 (1) Clause 1 (3) table).**
- xii. Regarding fire fighting provision PP has proposed water storage tanks, fire hydrants system, portable fire extinguisher, sprinkler system etc. **it is decided that PP should ensure the fire fighting norms as per National Building code, 2005.**
- xiii. It was decided to accept the recommendation 119<sup>th</sup> SEAC meeting dtd 02.02.2013 and with 9 speical conditions and decided to accord prior EC to Gharonda Affordable Housing Awasiya Yojna Project at Khasra No. 66, 121 & 127, Village Salaiya, Tehsil Huzur, District Bhopal total land area 85100 sq m (8.510 ha) total built up area 46988.02 sq m by Bhopal Development Authority through Executive Engineer Mr. Alpna Saxena, Pragati Bhawan, Press Complex, MP Nagar, Zone-I, Bhopal with conditions mentioned in point no. v, vi & viii to xii above.

  
(Sharad Kumar Jain)  
Member Secretary I/C

  
(M. Hashim)  
Member

  
6.5.13  
(Amar Singh)  
Chairman

**Minutes of the 128<sup>th</sup> Meeting of SEIAA dated 03.05.2013**

12. **Case No. 1098/13-** Prior Environmental Clearance for **Soil Quarry** (Semi Mechanized Method) in an area of 1.00 acre for production capacity of 25000 m<sup>3</sup> per year at Khasra No. 19/3 at Village-Rewapur, Gram-Panchayat Chhidgaon, Tehsil-Handiya, Distt.-Harda (M.P.) by Shri Kamlesh Visnoi S/o Shri Ramdayal Visnoi, Harda (M.P.)-461331.

- i. The case was **recommended in 120<sup>th</sup> SEAC meeting dtd. 27.02.2013** ..... based on the submission of documents and presentation made by the PP the committee has **recommended for grant of prior EC to the project subject to the 09 conditions.**
- ii. It was noted that the PP has applied in **Form-I** for Prior Environmental Clearance of **Soil Quarry** (Semi Mechanized Method) in an area of 1.00 acre for production capacity of 25000 m<sup>3</sup> per year at Khasra No. 19/3 at Village-Rewapur, Gram-Panchayat Chhidgaon, Tehsil-Handiya, Distt.-Harda (M.P.). It is found that PP has submitted copy of the letter from office of the Collector (Mining), District- Harda (vide No. 11068 dated 05.11.2012).
- iii. As per information given by the PP of Appendix-1 vide Tehsildar L.No. 78 dtd. 24.12.2012 and duly certified by DFO the Interstate Boundary and National Park/Sanctuary are not within 10 Km. radius. Hence, **General Conditions are not attracted.**
- iv. It was noted that as per **Appendix-I**, certified by the Tehsildar, there is no habitation/settlement, but there is a **river within 500 m. from the mining site.**


*In this context it was decided to write the Collector to seek information regarding the name of river, water availability in it, use of its water by local residents and likely environmental impact of proposed soil quarry. This information should be available to SEIAA within one month. A copy of the letter should be endorsed to the PP also.*

13. **Case No. 1104/13-** Prior Environmental Clearance for **Murum/Stone Quarry** in an area of 1.214 ha. for production capacity of Murum 1,000 cum per year & Stone 200 cum per year at Khasra No. 361/11 at Village-Nagpur Kala, Tehsil-Itarsi, Distt.-Hoshangabad (M.P.) by Shri Vijay Kumar Tiwari, Deshbandhupura, Itarsi, District-Hoshangabad (M.P.) - 461111.

- i. The case was **recommended in 120<sup>th</sup> SEAC meeting dtd. 27.02.2013** ..... based on the submission of documents and presentation made by the PP the committee has **recommended for grant of prior EC to the project subject to the 09 conditions.**
- ii. It was noted that the PP has applied in **Form-I** for Prior Environmental Clearance for **Murum/Stone Quarry** in an area of 1.214 ha. for production capacity of Murum 1,000 cum per year & Stone 200 cum per year at Khasra No. 361/11 at Village-Nagpur Kala, Tehsil-Itarsi, Distt.-Hoshangabad (M.P.). It is found that PP has submitted the copy of the letter from office of the Collector (Mining), District-Hoshangabad (vide No. 1119 dated 16.10.2012) wherein temporary permission for mining is mentioned.

  
(Sharad Kumar Jain)  
Member Secretary I/C

  
(M. Hashim)  
Member

  
6.5.13  
(Amar Singh)  
Chairman

## Minutes of the 128<sup>th</sup> Meeting of SEIAA dated 03.05.2013

- iii. As per information given by the PP in Appendix-1 duly certified by DFO & Nayab Tehsildar, the Interstate Boundary and National Park/Sanctuary are not within 10 Km. radius. Hence, **General Conditions are not attracted.**
- iv. It was noted that as per **Appendix-I**, certified by the Nayab Tehsildar, there is no habitation/settlement and water body at the **distance of 500 m. from the mining site.**
- v. It is noted that the distance of mining site from the Forest Boundary is 260 m. (vide DFO, Hoshangabad L.No. 5617 dtd. 07.05.2005).
- vi. It was noted that neither PP nor SEAC has mentioned about the distance of the any other mine from the proposed mining site.
- vii. It was found that there is a complaint from Mr. Anil Kumar Chaudhary, Editor, Jan Samalochana Head Office – Shri Bajrang Vyayamashala, Betul Road, Itarsi (letter no. nil dtd. 17.04.2013 received in SEIAA office on 22.04.2013) wherein it is mentioned that at survey no. 361/11 and 361/12, village Nagapurkala there are 5-6 mine in adjacent to the proposed mine which make area more than 5 ha.

In this regard it was noted that the SEIAA has formulated a Policy in its 107<sup>th</sup> SEIAA meeting dtd 17.09.2012 in which following criteria was decided

“एक माइनिंग लीज से अन्य माइनिंग लीज की दूरी 250 मीटर से अधिक हो तथा यदि दो माइनिंग लीज के बीच की दूरी 250 मीटर से कम है तो इन दोनों संयुक्त क्षेत्रफल 5 हेक्टेयर से कम हो। यदि यह क्षेत्रफल 5 हेक्टेयर से अधिक हो जाता है तब पर्यावरणीय अनुमति के लिये बी-1 श्रेणी के प्रकरणों में अनुसार प्रक्रिया का पालन करना होगा।”

In view of above it was decided to write the Collector to provide the status of mines located in adjacent to proposed mine along with details viz.:-

- a. Location of mines on the map within 250 m area.
- b. Name of mines owners and survey nos.
- c. Total area of all the mines located at the distance of 250 m from the proposed mines.

*This information should be available to SEIAA within one month. A copy of the letter should be endorsed to the PP also.*

14. **Case No. 1113/2013-** Prior Environmental Clearance for Stone mine (Manual Method) in an area of 2.31 ha for production capacity 15,000 cum / year at Khasra No. 143, 145 at Village Chhapri Tehsil Huzur, District Bhopal, MP by Shri Lakhan Lal Sharma, Village Ratibarah, Post Ratibarah Tehsil Huzur, District Bhopal, MP-462044.

- i. The case was **recommended in 120<sup>th</sup> SEAC meeting dtd. 27.02.2013** ..... based on the submission of documents and presentation made by the PP the committee has **recommended for grant of prior EC to the project subject to the 11 conditions.**
- ii. It was noted that the PP has applied in **Form-I** for Prior Environmental Clearance of **Stone mine** (Manual/Semi Mechanized Method) in an area of

(Sharad Kumar Jain)  
Member Secretary I/C

(M. Hashim)  
Member


(Amar Singh)  
Chairman


## Minutes of the 128<sup>th</sup> Meeting of SEIAA dated 03.05.2013

- 2.31 ha. for production capacity of 15,000 cubic meter/year at **Survey No. 143, 145** at Village Chhapri Tehsil Huzur, District Bhopal (M.P.). It is found that PP has submitted the copy of the letter from office of the Collector (Mining), District-Bhopal (vide L.No. 3300 dated 13.12.2012) where in temporary permission for mining is mentioned.
- iii. As per information given by the PP in Appendix-1 duly certified by DFO & Tehsildar, the Interstate Boundary and National Park/Sanctuary are not within 10 Km. radius. Hence, **General Conditions are not attracted.**
  - iv. It was noted that as per **Appendix-I**, certified by the Tehsildar, there is no habitation/settlement and water body within **500 m. from the mining site.**
  - v. It is noted that the distance of mining site from the Forest Boundary is 5 km. (vide DFO, Bhopal L. No. 1379 dtd. 08.07.2002).
  - vi. It was noted that neither PP nor SEAC has mentioned about the distance of the any other mine from the proposed mining site.
  - vii. The SEAC has **recommended 10 years lease period.**
  - viii. It was noted that neither PP has specifically mentioned about the installation of crusher nor about the lease period only. The PP has mentioned that stone mining would be carried out by annual/ semi mechanized method. In the context it was decided that maximum lease period would be **Two years** only.
  - ix. The Environmental Management Scheme (EMS) submitted by the PP as a part of **Appendix-II** was examined and found that the EMS as submitted by PP is sketchy.
  - x. It was decided to accept the recommendation of 120<sup>th</sup> SEAC meeting dtd 27.02.2013 to grant *Prior Environmental Clearance* for **Stone mine** in an area of 2.31 ha. for production capacity of 15,000 cubic meter/year at Khasra No. 143, 145, at Village Chhapri Tehsil Huzur, District Bhopal (M.P.) for lease period of **Two years** by Shri Lakhan Lal Sharma, Village Ratibarah, Post Ratibarah Tehsil Huzur, District Bhopal, MP-462044 subject to the following conditions :-
    - Before granting the lease or permit to the PP the Collector will ensure that, there is no other prior existing mining lease or permit in operation at or within the distance of 250 m. from the this case mining area which makes the total mining lease area more than 5.0 ha. He shall intimate the position within one month to the SEIAA.

In case there is no other mining lease or permit in operation within 250 m. distance the Collector will also ensure that the permission for any new mine will not be granted without Prior EC from competent authority.
    - **The collector will get a detailed EMS from PP and approve it before granting mining lease or permit.** Following points should be incorporated in the EMS :-

  
(Sharad Kumar Jain)  
Member Secretary I/C

  
(M. Hashim)  
Member

  
6.5.13  
(Amar Singh)  
Chairman

## Minutes of the 128<sup>th</sup> Meeting of SEIAA dated 03.05.2013

- Precaution during dumping and stabilization of the top soil to be excavated and its utilization for rehabilitation of the land after quarrying.
  - Scheme of removal, storage and utilization of overburden.
  - Scheme of plantation of trees.
  - Measure for prevention air and water pollution.
  - Specific measures for addressing socio-economic concerns of local inhabitants like health, water, employment etc.
  - Other measures to be taken for minimizing the adverse effect of quarrying operation on the environment.
- The Collector or an officer authorized by him will ensure the implementation of the EMS accordingly.
- The PP will submit the approved copy of the EMS to the SEIAA office within 15 days of its approval from the collector.

15. **Case No. 1116/13-** Prior Environmental Clearance for **Sand Quarry** (Manual/Semi Mecanized Method) in an area of 0.470 ha. for production capacity of 50,000 m<sup>3</sup> per year at Khasra No. 365 at Village-Karju, Tehsil-Shajapur, Distt.-Shajapur (M.P.) by Shri Deviprasad Sonaniya, Lease Owner, Vill. & Post – Arnia Klan, Tehsil-Shajapur, District-Shajapur (M.P)-465336.

- i. The case was **recommended in 120<sup>th</sup> SEAC meeting dtd. 27.02.2013** ..... based on the submission of documents and presentation made by the PP the committee has **recommended for grant of prior EC to the project subject to the 11 conditions.**
- ii. It was noted that the PP has applied in **Form-I** for Prior Environmental Clearance **of Sand Quarry** (Manual/Semi Mecanized Method) in an area of 0.470 ha. for production capacity of 50,000 m<sup>3</sup> per year at Khasra No. 365 at Village-Karju, Tehsil-Shajapur, Distt.-Shajapur (M.P.). It is found that PP has submitted the copy of the letter from office of the Collector (Mining), District- Shajapur (vide No. nil dated 12.12.2012).
- iii. As per information given by the PP in Appendix-1 duly certified by DFO & Tehsildar, the Interstate Boundary and National Park/Sanctuary are not within 10 Km. radius. Hence, **General Conditions are not attracted.**
- iv. It was noted that as per **Appendix-I**, certified by the Tehsildar, there is no habitation/settlement within **500 m. from the mining site.** However, there is a water body and river within 500 m. from mining site.

*It was found that the case is for Sand mining which is proposed from the river bed (Karju). The total width of river is mentioned 125 m. and 1/5<sup>th</sup> width is 25 m. In this context it is presumed that there is no other water body the mention of water body is in regard of river itself.*

- v. It is noted that the distance of mining site from the Forest Boundary is about 15 k.m. (vide DFO, Shajapur L.No. 4351 dtd. 05.12.2012).

  
(Sharad Kumar Jain)  
Member Secretary I/C

  
(M. Hashim)  
Member

  
6.5.13  
(Amar Singh)  
Chairman

## Minutes of the 128<sup>th</sup> Meeting of SEIAA dated 03.05.2013

- vi. It was noted that neither PP nor SEAC has mentioned about the distance of the any other mine from the proposed mining site.
- vii. The PP has proposed the lease period for two years and SEAC has recommended two years lease period.
- viii. The Environmental Management Scheme (EMS) submitted by the PP as a part of **Appendix-II** was examined and found that the EMS as submitted by PP is sketchy.
- ix. It was decided to accept the recommended in 120<sup>th</sup> SEAC meeting dtd. 27.02.2013 to grant Prior Environmental Clearance for **Sand Quarry** (Manual/Semi Mecanized Method) in an area of 0.470 ha. for production capacity of 50,000 m<sup>3</sup> per year at Khasra No. 365 at Village-Karju, Tehsil-Shajapur, Distt.-Shajapur (M.P.) for lease period of **Two years** by Shri Deviprasad Sonaniya, Lease Owner, Vill. & Post-Arnia Klan, Tehsil-Shajapur, District-Shajapur (M.P)-465336 subject to the following conditions :-

- **The sand mining should be carried out at the distance of 25 m. from the stream bed.**
- Before granting the lease or permit to the PP the Collector will ensure that, there is no other prior existing mining lease or permit in operation at or within the distance of 250 m. from the this case mining area which makes the total mining lease area more than 5.0 ha. He shall intimate the position within one month to the SEIAA.

In case there is no other mining lease or permit in operation within 250 m. distance the Collector will also ensure that the permission for any new mine will not be granted without Prior EC from competent authority.

- **The collector will get a detailed EMS from PP and approve it before granting mining lease or permit.** Following points should be incorporated in the EMS :-
  - Precaution during dumping and stabilization of the top soil to be excavated and its utilization for rehabilitation of the land after quarrying.
  - Scheme of removal, storage and utilization of overburden.
  - Scheme of plantation of trees.
  - Measure for prevention air and water pollution.
  - Specific measures for addressing socio-economic concerns of local inhabitants like health, water, employment etc.
  - Other measures to be taken for minimizing the adverse effect of quarrying operation on the environment.
- The Collector or an officer authorized by him will ensure the implementation of the EMS accordingly.

  
(Sharad Kumar Jain)  
Member Secretary I/C

  
(M. Hashim)  
Member

  
6.5.13  
(Amar Singh)  
Chairman

## Minutes of the 128<sup>th</sup> Meeting of SEIAA dated 03.05.2013

- The PP will submit the approved copy of the EMS to the SEIAA office within 15 days of its approval from the collector.

16. **Case No. 1118/13-** Prior Environmental Clearance for **Stone/Boulder, Murrum & Soil Quarry** (Manual/Semi Mechanized Method) in an area of 0.157 ha. for production capacity of 20,000 m<sup>3</sup> per year at Khasra No. 2908/4 at Village-Karju, Tehsil-Shajapur, Distt.-Shajapur (M.P.) by Shri Deviprasad Sonaniya, Lease Owner, Vill. & Post – Arnia Klan, Tehsil-Shajapur, District-Shajapur (M.P.)-465336.

i. The case was **recommended in 120<sup>th</sup> SEAC meeting dtd. 27.02.2013** ..... based on the submission of documents and presentation made by the PP the committee has **recommended for grant of prior EC to the project subject to the 11 conditions.**

ii. It was noted that the PP has applied in **Form-I** for Prior Environmental Clearance of **Stone/Boulder, Murrum & Soil Quarry** (Manual/Semi Mechanized Method) in an area of 0.157 ha. for production capacity of 20,000 m<sup>3</sup> per year at Khasra No. 2908/4 at Village-Karju, Tehsil-Shajapur, Distt.-Shajapur (M.P.). It is found that PP has submitted the copy of the letter from office of the Collector (Mining), District- Shajapur (vide No. nil dated 12.12.2012).

*It is noted that SEAC has wrongly mentioned this case as Sand/Bajri Mine while this case is for Stone/boulder, murrum & soil quarry as submitted by PP in Form-1.*

iii. As per information given by the PP in Appendix-1 duly certified by DFO & Tehsildar, the Interstate Boundary and National Park/Sanctuary are not within 10 Km. radius. Hence, **General Conditions are not attracted.**

iv. It was noted that as per **Appendix-I**, certified by the Tehsildar, there is no habitation/settlement, however, there are water body & river **within 500 m. from the mining site.**

*In this context it was decided to write the Collector to seek information regarding the name of water body/river, water availability in it and use of its water by local residents. This information should be available to SEIAA within one month. A copy of the letter should be endorsed to the PP also*

17. **Case No. 1120/13-** Prior Environmental Clearance for **Stone/Boulder & Murrum Quarry** (Manual/Semi Mechanized Method) in an area of 4.900 ha. for production capacity of 4,00,000 m<sup>3</sup> per year at Khasra No. 38 at Village-Sonkatchh, Tehsil-Narsingharh, Distt.-Rajgarh (M.P.) by Shri N.S. Thakkar, General Manager, M/s Transstroy (India) Ltd., Nr. Maharishi Centre for Education Excelence, Village-Arwalia, Near Lambakheda, Berasia Road, Bhopal (M.P.)-462018.

i. The case was **recommended in 120<sup>th</sup> SEAC meeting dtd. 27.02.2013** ..... based on the submission of documents and presentation made by the PP the committee has **recommended for grant of prior EC to the project subject to the 11 conditions.**

(Sharad Kumar Jain)  
Member Secretary I/C

(M. Hashim)  
Member

(Amar Singh)  
Chairman

## Minutes of the 128<sup>th</sup> Meeting of SEIAA dated 03.05.2013

- ii. It was noted that the PP has applied in **Form-I** for Prior Environmental Clearance of **Stone/Boulder & Murrum Quarry** (Manual/Semi Mechanized Method) in an area of 4.900 ha. for production capacity of 4,00,000 m<sup>3</sup> per year at Khasra No. 38 at Village-Sonkatchh, Tehsil-Narsingharh, Distt.-Rajgarh (M.P.). It is found that PP has submitted the copy of the letter from office of the Collector (Mining), District- Rajgarh (vide No. 719 dated 03.12.2012).
- iii. As per information given by the PP in Appendix-1 duly certified by DFO & Tehsildar, the Interstate Boundary and National Park/Sanctuary are not within 10 Km. radius. Hence, **General Conditions are not attracted.**
- iv. It was noted that as per **Appendix-I**, certified by the Tehsildar, there is no habitation/settlement and water body within **500 m. from the mining site.**
- v. It was noted that the information about the distance of mining site from the Forest (Reserved/Protected) land is not available in the records.
- vi. It was noted that neither PP nor SEAC has mentioned about the distance of the any other mine from the proposed mining site.
- vii. The PP has proposed the lease period for two years and SEAC has recommended two years lease period.
- viii. The Environmental Management Scheme (EMS) submitted by the PP as a part of **Appendix-II** was examined and found that the EMS as submitted by PP is sketchy.
- ix. It was decided to accept the recommendation of 120<sup>th</sup> SEAC meeting dtd 27.02.2013 to grant Prior Environmental Clearance **Stone/Boulder & Murrum Quarry** (Manual/Semi Mechanized Method) in an area of 4.900 ha. for production capacity of 4,00,000 m<sup>3</sup> per year at Khasra No. 38 at Village-Sonkatchh, Tehsil-Narsingharh, Distt.-Rajgarh (M.P.) for lease period of **Two years** by Shri N.S. Thakkar, General Manager, M/s Transstroy (India) Ltd., Nr. Maharishi Centre for Education Excellence, Village-Arwalia, Near Lambakheda, Berasia Road, Bhopal (M.P)-462018 subject to the following conditions :-
  - In case if the distance is less than 250 m. it was decided that the Collector would ensure that the PP has obtained the NOC from the committee constituted under the Chairmanship of PS Forest before execution of quarry agreement / mining.
  - Before granting the lease or permit to the PP the Collector will ensure that, there is no other prior existing mining lease or permit in operation at or within the distance of 250 m. from the this case mining area which makes the total mining lease area more than 5.0 ha. He shall intimate the position within one month to the SEIAA.In case there is no other mining lease or permit in operation within 250 m. distance the Collector will also ensure that the permission for any new mine will not be granted without Prior EC from competent authority.

  
(Sharad Kumar Jain)  
Member Secretary I/C

  
(M. Hashim)  
Member


  
6.5.13  
(Amar Singh)  
Chairman

- The collector will get a detailed EMS from PP and approve it before granting mining lease or permit. Following points should be incorporated in the EMS :-
  - Precaution during dumping and stabilization of the top soil to be excavated and its utilization for rehabilitation of the land after quarrying.
  - Scheme of removal, storage and utilization of overburden.
  - Scheme of plantation of trees.
  - Measure for prevention air and water pollution.
  - Specific measures for addressing socio-economic concerns of local inhabitants like health, water, employment etc.
  - Other measures to be taken for minimizing the adverse effect of quarrying operation on the environment.
- The Collector or an officer authorized by him will ensure the implementation of the EMS accordingly.
- The PP will submit the approved copy of the EMS to the SEIAA office within 15 days of its approval from the collector.

**18. Case No. 1121/2013-** Prior Environmental Clearance for **Stone/Boulder Quarry** (Manual/Semi Mechanized) in an area of 2.562 ha for production capacity 7,25,000 cum per year at Khasra 07, Village Nayak Charsi, Tehsil & District Betul, MP by Shri Sanjeev Singh, Manager, M/s Transstroy (India) Ltd. Liasoning, Nr. Maharishi Centre for Education Excellence, Village Parwalia, Near Lambakheda, Berasia Road, Bhopal, MP-462018.

- i. The case was **recommended in 120<sup>th</sup> SEAC meeting dtd. 27.02.2013** ..... based on the submission of documents and presentation made by the PP the committee has **recommended for grant of prior EC to the project subject to the 11 conditions.**
- ii. It was noted that the PP has applied in **Form-I** for Prior Environmental Clearance of **Stone/Boulder Quarry** (Manual/Semi Mechanized) in an area of 2.562 ha. for production capacity of 7,25,000 cum per year at **Survey No. 07** at Village Nayak Charsi, Tehsil & District Betul (M.P.). It is found that PP has submitted the copy of the letter from office of the Collector (Mining), District-Betul (vide L.No. 2020 dated 21.12.2012) where in temporary permission for mining is mentioned.
- iii. As per information given by the PP in Appendix-1 duly certified by DFO & Tehsildar, the Interstate Boundary and National Park/Sanctuary are not within 10 Km. radius. Hence, **General Conditions are not attracted.**
- iv. It was noted that as per **Appendix-I**, certified by the Tehsildar, there is no habitation/settlement and water body at the **distance of 500 m. from the mining site.**

  
(Sharad Kumar Jain)  
Member Secretary I/C

  
(M. Hashim)  
Member

  
6.5.13  
(Amar Singh)  
Chairman

## Minutes of the 128<sup>th</sup> Meeting of SEIAA dated 03.05.2013

- v. It is noted that the distance of mining site from the Forest Boundary is 4 km. (vide DFO, Betul L. No. 7521 dtd. 18.12.2012).
- vi. It was noted that neither PP nor SEAC has mentioned about the distance of the any other mine from the proposed mining site.
- vii. The PP has proposed the lease period for two years and SEAC has recommended two years lease period.
- viii. The Environmental Management Scheme (EMS) submitted by the PP as a part of **Appendix-II** was examined and found that the EMS as submitted by PP is sketchy.
- ix. It was decided to accept the recommendation of 120th SEAC meeting dtd 27.02.2013 to grant *Prior Environmental Clearance for Stone/Boulder Quarry* in an area of 2.562 ha. for production capacity of 7,25,000 cum per year at Khasra No. 07, at Village Nayak Charsi, Tehsil & District Betul (M.P.) for lease period of **Two years** by Shri Sanjeev Singh, Manager, M/s Transstroy (India) Ltd. Liasoning, Nr. Maharishi Centre for Education Excellence, Village Parwalia, Near Lambakheda, Berasia Road, Bhopal, MP-462018 subject to the following conditions :-

- Before granting the lease or permit to the PP the Collector will ensure that, there is no other prior existing mining lease or permit in operation at or within the distance of 250 m. from the this case mining area which makes the total mining lease area more than 5.0 ha. He shall intimate the position within one month to the SEIAA.

In case there is no other mining lease or permit in operation within 250 m. distance the Collector will also ensure that the permission for any new mine will not be granted without Prior EC from competent authority.

- **The collector will get a detailed EMS from PP and approve it before granting mining lease or permit.** Following points should be incorporated in the EMS :-
  - Precaution during dumping and stabilization of the top soil to be excavated and its utilization for rehabilitation of the land after quarrying.
  - Scheme of removal, storage and utilization of overburden.
  - Scheme of plantation of trees.
  - Measure for prevention air and water pollution.
  - Specific measures for addressing socio-economic concerns of local inhabitants like health, water, employment etc.
  - Other measures to be taken for minimizing the adverse effect of quarrying operation on the environment.
- The Collector or an officer authorized by him will ensure the implementation of the EMS accordingly.

  
(Sharad Kumar Jain)  
Member Secretary I/C

  
(M. Hashim)  
Member

  
6.5.13  
(Amar Singh)  
Chairman

## Minutes of the 128<sup>th</sup> Meeting of SEIAA dated 03.05.2013

- The PP will submit the approved copy of the EMS to the SEIAA office within 15 days of its approval from the collector.

19. **Case No. 1124/13-** Prior Environmental Clearance for **Clay Mine** (Manual Method) in an area of 1.214 ha. for production capacity of 5,00,000 m<sup>3</sup> per year at Khasra No. 16/2/1 at Village-Pipalkhriya, Tehsil-Raisen, Distt.-Raisen (M.P.) by Shri Ramesh Yadav S/o Shri Ghasilal Yadav, 115, Bijali Colony, Anand Nagar, Bhopal (M.P.).

- i. The case was recommended in 120<sup>st</sup> SEAC meeting dtd. 27.02.2013 ..... based on the submission of documents and presentation made by the PP the committee has recommended for grant of prior EC to the project subject to the 10 conditions.
- ii. It was noted that the PP has applied in **Form-I** for Prior Environmental Clearance of **Clay Mine** (Manual Method) in an area of 1.214 ha. for production capacity of 5,00,000 m<sup>3</sup> per year at Khasra No. 16/2/1 at Village-Pipalkhriya, Tehsil-Raisen, Distt.-Raisen (M.P.). It is found that PP has submitted the copy of the letter from office of the Collector (Mining), District-Raisen (vide No. 971 dated 08.10.2012) wherein application for ten years is mentioned.
- iii. As per information given by the PP in Appendix-1 duly certified by DFO & Tehsildar, the Interstate Boundary and National Park/Sanctuary are not within 10 Km. radius. Hence, **General Conditions are not attracted.**
- iv. It was noted that as per **Appendix-I**, certified by the Tehsildar, there is no habitation/settlement and water body at the **distance of 500 m. from the mining site.**
- v. **It is noted that the distance of mining site from the Forest Boundary is 500 m. (vide DFO, Raisen L.No. 1733 dtd. 31.08.2012).**
- vi. It was noted that neither PP nor SEAC has mentioned about the distance of the any other mine from the proposed mining site.
- vii. The PP has proposed the lease period for **ten years** and SEAC has recommended **five years** lease period.
- viii. The Environmental Management Scheme (EMS) submitted by the PP as a part of **Appendix-II** was examined and found that the EMS as submitted by PP is sketchy.
- ix. It was decided to accept the recommended in 120<sup>st</sup> SEAC meeting dtd. 27.02.2013 to grant Prior Environmental Clearance of **Clay Mine** (Manual Method) in an area of 1.214 ha. for production capacity of 5,00,000 m<sup>3</sup> per year at Khasra No. 16/2/1 at Village-Pipalkhriya, Tehsil-Raisen, Distt.-Raisen (M.P.) for lease period of **Two years** by Shri Ramesh Yadav S/o Shri Ghasilal Yadav, 115, Bijali Colony, Anand Nagar, Bhopal (M.P) subject to the following conditions :-
  - Before granting the lease or permit to the PP the Collector will ensure that, there is no other prior existing mining lease or permit in operation at or within the distance of 250 m. from the this case mining

(Sharad Kumar Jain)  
Member Secretary I/C

(M. Hashim)  
Member

(Amar Singh)  
Chairman

area which makes the total mining lease area more than 5.0 ha. He shall intimate the position within one month to the SEIAA.


In case there is no other mining lease or permit in operation within 250 m. distance the Collector will also ensure that the permission for any new mine will not be granted without Prior EC from competent authority.

- **The collector will get a detailed EMS from PP and approve it before granting mining lease or permit.** Following points should be incorporated in the EMS :-
  - Precaution during dumping and stabilization of the top soil to be excavated and its utilization for rehabilitation of the land after quarrying.
  - Scheme of removal, storage and utilization of overburden.
  - Scheme of plantation of trees.
  - Measure for prevention air and water pollution.
  - Specific measures for addressing socio-economic concerns of local inhabitants like health, water, employment etc.
  - Other measures to be taken for minimizing the adverse effect of quarrying operation on the environment.
- The Collector or an officer authorized by him will ensure the implementation of the EMS accordingly.
- The PP will submit the approved copy of the EMS to the SEIAA office within 15 days of its approval from the collector.

**20. Case No. 1125/2013-** Prior Environmental Clearance for Metal Stone mine (Opencast & Semi Mechanized method) in an area of 2.020 ha production capacity 1,50,000 cubic meter / year at Khasra No. 304 at Village Bhuriyapura, Tehsil Bagli, District Dewas by M/s GVR Infra Project Ltd. Shri S. R. A. Naqvi, A. General Manager (BD) 114, Aditya Avenue, Airport Road, Bhopal (MP).

- i. The case was **recommended in 120<sup>th</sup> SEAC meeting dtd. 27.02.2013** ..... based on the submission of documents and presentation made by the PP the committee has **recommended for grant of prior EC to the project subject to the 11 conditions.**
- ii. It was noted that the PP has applied in **Form-I** for Prior Environmental Clearance of **Metal Stone mine** (Opencast & Semi Mechanized method) in an area of 2.020 ha. for production capacity of 1,50,000 cubic meter/year at **Survey No. 304** at Village Bhuriyapura, Tehsil Bagli, District Dewas (M.P.). It is found that PP has submitted the copy of the letter from office of the Collector (Mining), District-Dewas (vide L.No. 844 dated 19.07.2012) where in temporary permission for mining is mentioned.

  
(Sharad Kumar Jain)  
Member Secretary I/C

  
(M. Hashim)  
Member

  
(Amar Singh)  
Chairman

## Minutes of the 128<sup>th</sup> Meeting of SEIAA dated 03.05.2013

- iii. As per information given by the PP in Appendix-1 duly certified by DFO & Tehsildar, the Interstate Boundary and National Park/Sanctuary are not within 10 Km. radius. Hence, **General Conditions are not attracted.**
- iv. It was noted that as per **Appendix-I**, certified by the Tehsildar, there is no habitation/settlement and water body at the **distance of 500 m. from the mining site.**
- v. It is noted that the distance of mining site from the Forest Boundary is 1400 m. (vide DFO, Dewas L. No. 1136 dtd. 29.08.2012).
- vi. It was noted that neither PP nor SEAC has mentioned about the distance of the any other mine from the proposed mining site.
- vii. The PP has proposed the lease period for 2 years and SEAC has recommended 2 years lease period.
- viii. The Environmental Management Scheme (EMS) submitted by the PP as a part of **Appendix-II** was examined and found that the EMS as submitted by PP is sketchy.
- ix. It was decided to accept the recommendation of 120<sup>th</sup> SEAC meeting dtd 27.02.2013 to grant *Prior Environmental Clearance* for **Metal Stone mine** in an area of 2.020 ha. for production capacity of 1,50,000 cubic meter/year at Khasra No. 304, at Village Bhuriyapura, Tehsil Bagli, District Dewas (M.P.) for lease period of **Two years** by M/s GVR Infra Project Ltd. Shri S. R. A. Naqvi, A. General Manager (BD) 114, Aditya Avenue, Airport Road, Bhopal (MP) subject to the following conditions :-

- Before granting the lease or permit to the PP the Collector will ensure that, there is no other prior existing mining lease or permit in operation at or within the distance of 250 m. from the this case mining area which makes the total mining lease area more than 5.0 ha. He shall intimate the position within one month to the SEIAA.

In case there is no other mining lease or permit in operation within 250 m. distance the Collector will also ensure that the permission for any new mine will not be granted without Prior EC from competent authority.

- **The collector will get a detailed EMS from PP and approve it before granting mining lease or permit.** Following points should be incorporated in the EMS :-

- Precaution during dumping and stabilization of the top soil to be excavated and its utilization for rehabilitation of the land after quarrying.
- Scheme of removal, storage and utilization of overburden.
- Scheme of plantation of trees.
- Measure for prevention air and water pollution.
- Specific measures for addressing socio-economic concerns of local inhabitants like health, water, employment etc.

(Sharad Kumar Jain)  
Member Secretary I/C

(M. Hashim)  
Member

(Amar Singh)  
Chairman

## Minutes of the 128<sup>th</sup> Meeting of SEIAA dated 03.05.2013

- Other measures to be taken for minimizing the adverse effect of quarrying operation on the environment.
  - The Collector or an officer authorized by him will ensure the implementation of the EMS accordingly.
  - The PP will submit the approved copy of the EMS to the SEIAA office within 15 days of its approval from the collector.
21. **Case No. 1128/13-** Prior Environmental Clearance for **Stone/Boulder & Murrum Quarry** (Manual/Semi Mechanized Method) in an area of 4.776 ha. for production capacity of 4,00,000 m<sup>3</sup> per year at Khasra No. 399/1 at Village-Bhojpuria, Tehsil-Narsingharh, Distt.-Rajgarh (M.P.) by Shri N.S. Thakkar, General Manager, M/s Transstroy (India) Ltd., Nr. Maharishi Centre for Education Excelence, Village-Arwalia, Near Lambakheda, Berasia Road, Bhopal (M.P.)-462018.
- i. The case was **recommended in 120<sup>st</sup> SEAC meeting dtd. 27.02.2013** ..... based on the submission of documents and presentation made by the PP the committee has **recommended for grant of prior EC to the project subject to the 11 conditions.**
  - ii. It was noted that the PP has applied in **Form-I** for Prior Environmental Clearance of **Stone/Boulder & Murrum Quarry** (Manual/Semi Mechanized Method) in an area of 4.776 ha. for production capacity of 4,00,000 m<sup>3</sup> per year at Khasra No. 399/1 at Village-Bhojpuria, Tehsil-Narsingharh, Distt.-Rajgarh (M.P.). It is found that PP has submitted the copy of the letter from office of the Collector (Mining), District- Rajgarh (vide No. 717 dated 03.12.2012).
  - iii. As per information given by the PP in Appendix-1 duly certified by DFO & Tehsildar, the Interstate Boundary and National Park/Sanctuary are not within 10 Km. radius. Hence, **General Conditions are not attracted.**
  - iv. It was noted that as per Appendix-I, certified by the Tehsildar, there is no habitation/settlement within 500 m. from the mining site, however, there is a river (Sookad Nadi) within 110 m. from the mining site.  
*It was noted that mining of Stone/Boulder & Murrum Quarry would be carried out by Manual/Semi Mechanized method and there is no adverse remark in the letter from Tehsildar vide No. 5225 dtd. 30.10.2012.*
  - v. It was noted that the information about the distance of mining site from the Forest (Reserved/Protected) land is not available in the records.
  - vi. It was noted that neither PP nor SEAC has mentioned about the distance of the any other mine from the proposed mining site.
  - vii. The PP has proposed the lease period for two years and SEAC has recommended two years lease period.
  - viii. The Environmental Management Scheme (EMS) submitted by the PP as a part of **Appendix-II** was examined and found that the EMS as submitted by PP is sketchy.

(Sharad Kumar Jain)  
Member Secretary I/C

(M. Hashim)  
Member

(Amar Singh)  
Chairman

## Minutes of the 128<sup>th</sup> Meeting of SEIAA dated 03.05.2013

- ix. It was decided to accept the recommendation of 120<sup>st</sup> SEAC meeting dtd. 27.02.2013 to grant Prior Environmental Clearance **Stone/Boulder & Murrum Quarry** (Manual/Semi Mechanized Method) in an area of 4.776 ha. for production capacity of 4,00,000 m<sup>3</sup> per year at Khasra No. 399/1 at Village-Bhojpuria, Tehsil-Narsingharh, Distt.-Rajgarh (M.P.) for lease period of **Two years** by Shri N.S. Thakkar, General Manager, M/s Transstroy (India) Ltd., Nr. Maharishi Centre for Education Excellence, Village-Arwalia, Near Lambakheda, Berasia Road, Bhopal (M.P.)-462018 subject to the following conditions :-

- In case if the distance is less than 250 m. it was decided that the Collector would ensure that the PP has obtained the NOC from the committee constituted under the Chairmanship of PS Forest before execution of quarry agreement / mining.
- Before granting the lease or permit to the PP the Collector will ensure that, there is no other prior existing mining lease or permit in operation at or within the distance of 250 m. from the this case mining area which makes the total mining lease area more than 5.0 ha. He shall intimate the position within one month to the SEIAA.

In case there is no other mining lease or permit in operation within 250 m. distance the Collector will also ensure that the permission for any new mine will not be granted without Prior EC from competent authority.

- **The collector will get a detailed EMS from PP and approve it before granting mining lease or permit.** Following points should be incorporated in the EMS :-
  - Precaution during dumping and stabilization of the top soil to be excavated and its utilization for rehabilitation of the land after quarrying.
  - Scheme of removal, storage and utilization of overburden.
  - Scheme of plantation of trees.
  - Measure for prevention air and water pollution.
  - Specific measures for addressing socio-economic concerns of local inhabitants like health, water, employment etc.
  - Other measures to be taken for minimizing the adverse effect of quarrying operation on the environment.
- The Collector or an officer authorized by him will ensure the implementation of the EMS accordingly.
- The PP will submit the approved copy of the EMS to the SEIAA office within 15 days of its approval from the collector.

*The meeting ended with vote of thanks to the chair.*

  
(Sharad Kumar Jain)  
Member Secretary I/C

  
(M. Hashim)  
Member

  
(Amar Singh)  
Chairman